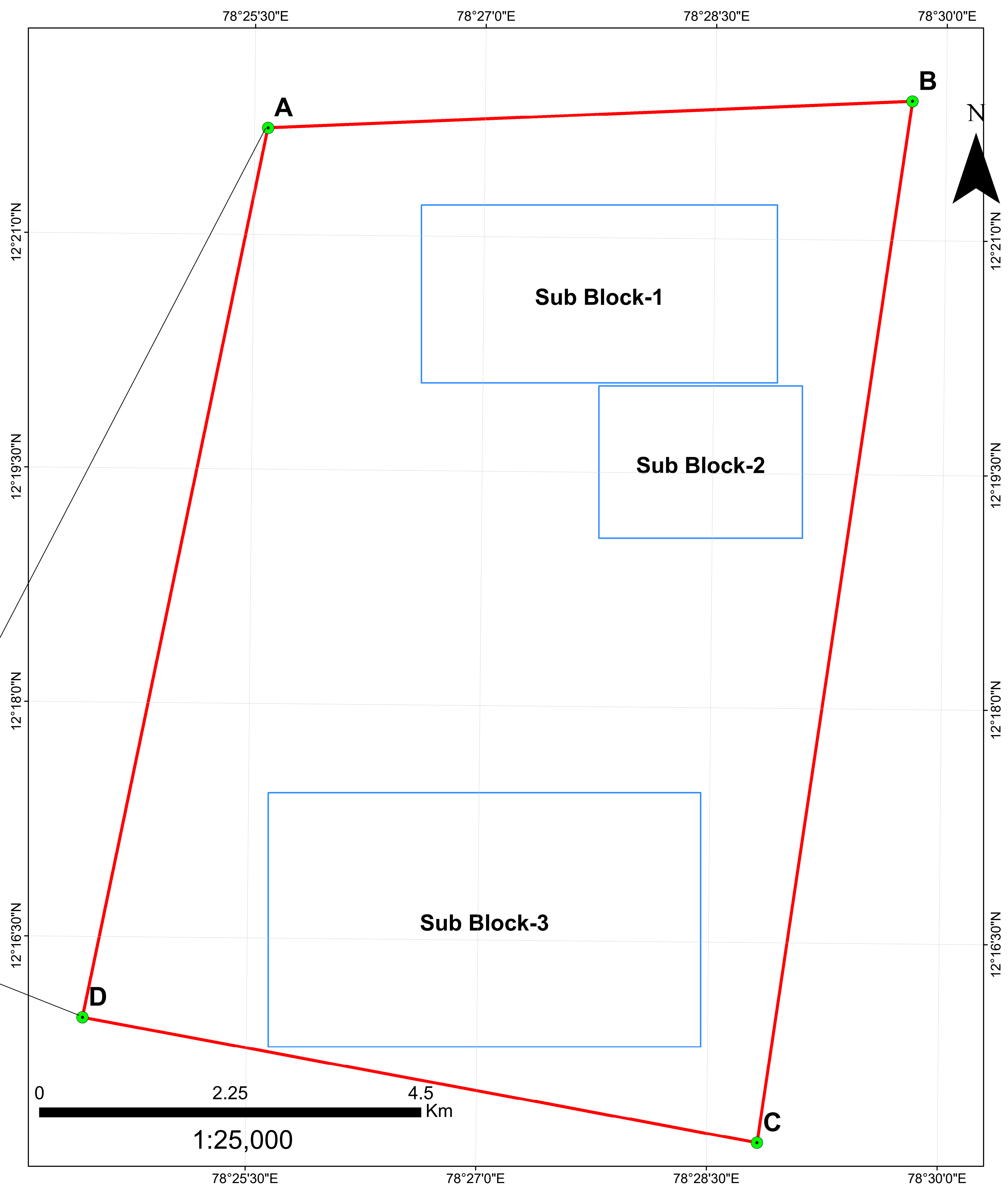
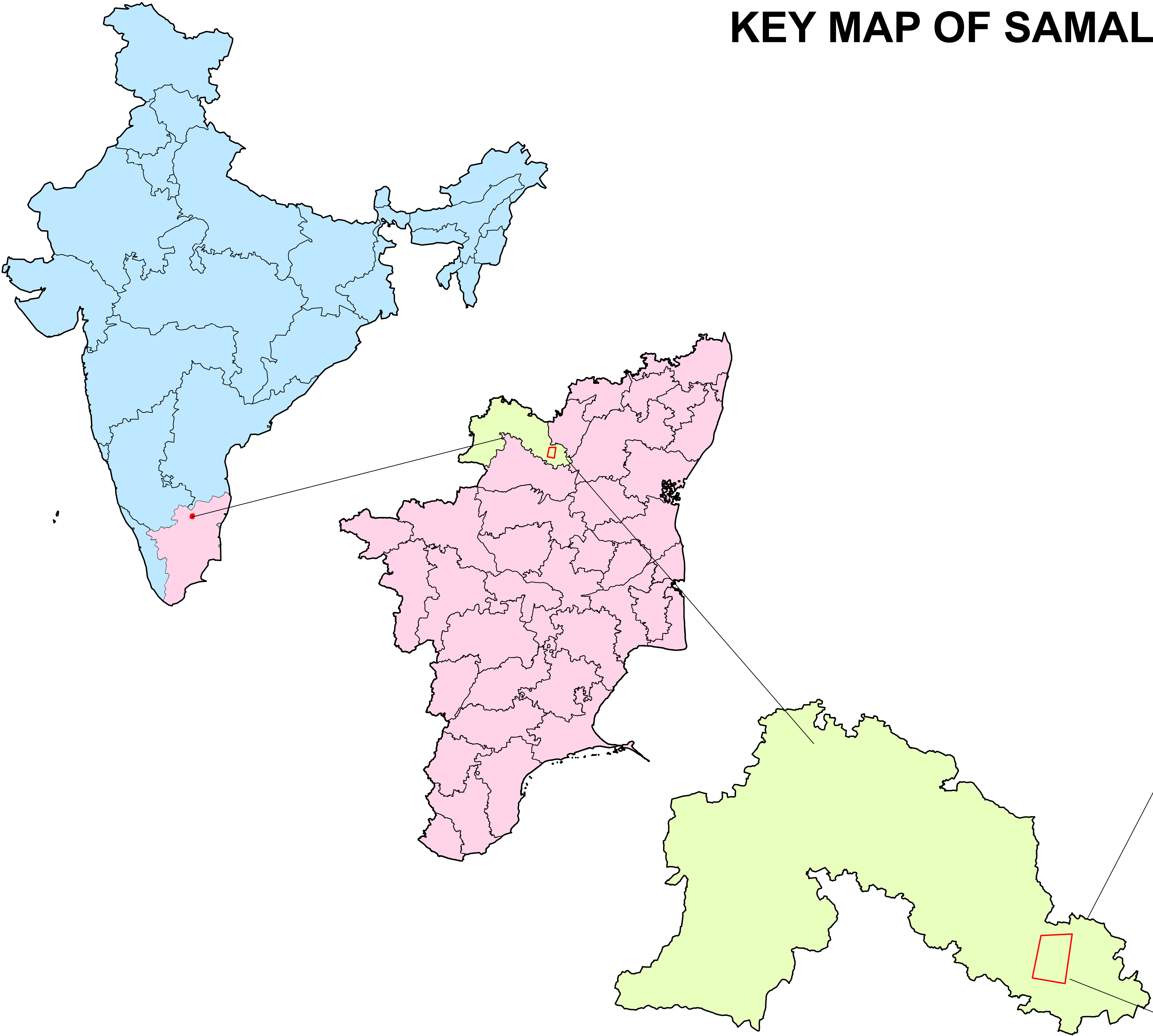


KEY MAP OF SAMALPATTI REE & RM BLOCK



Legend




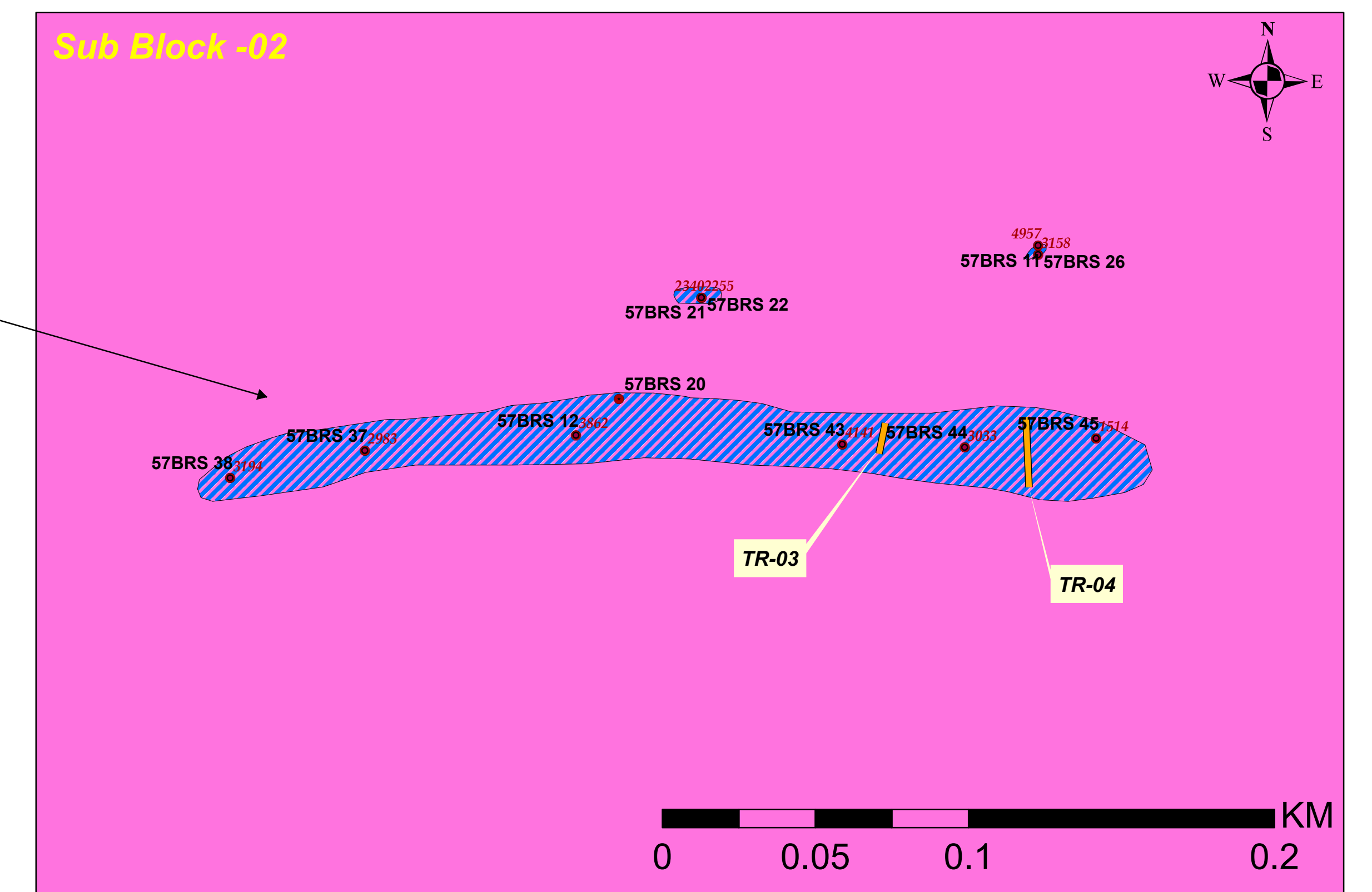
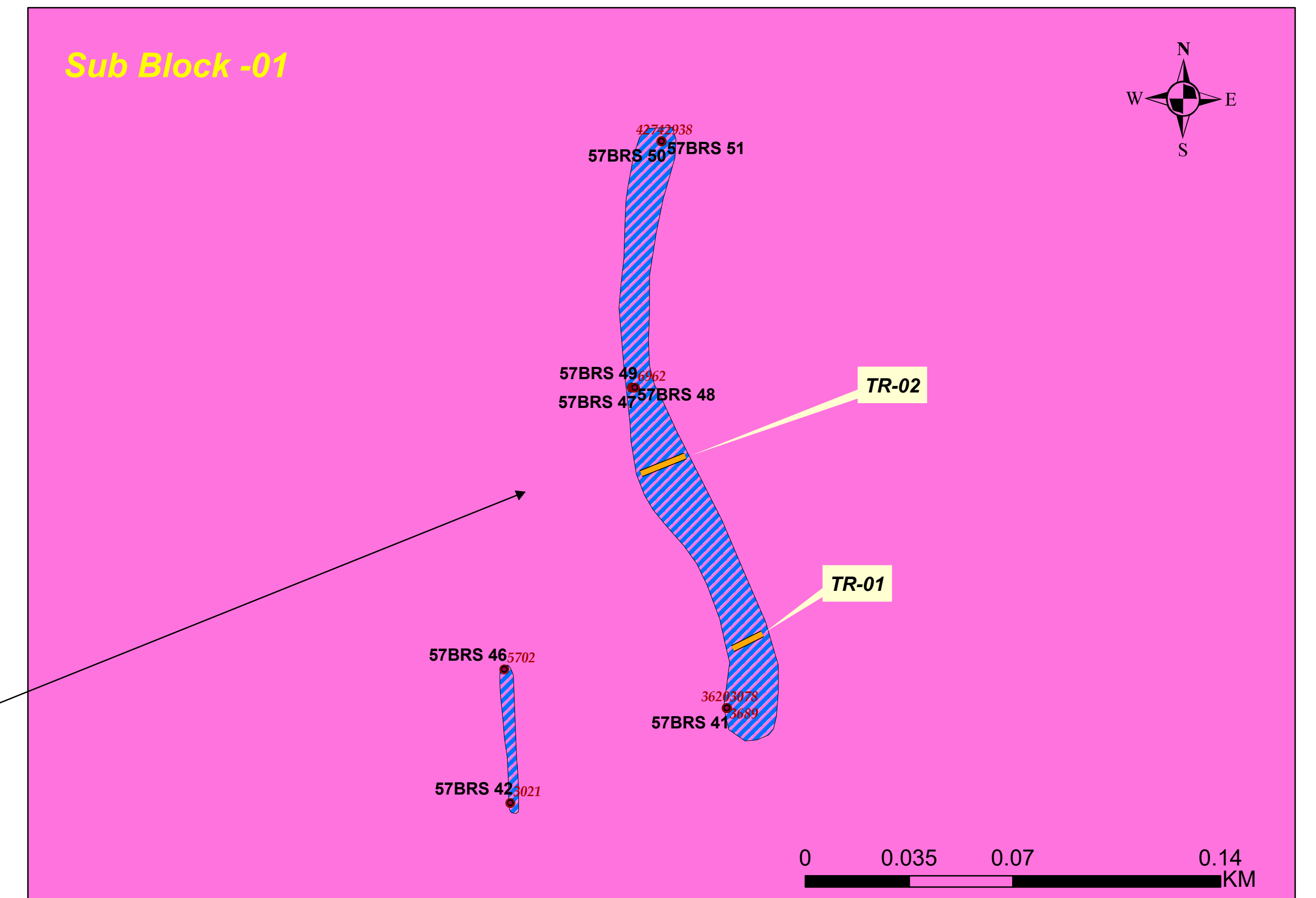
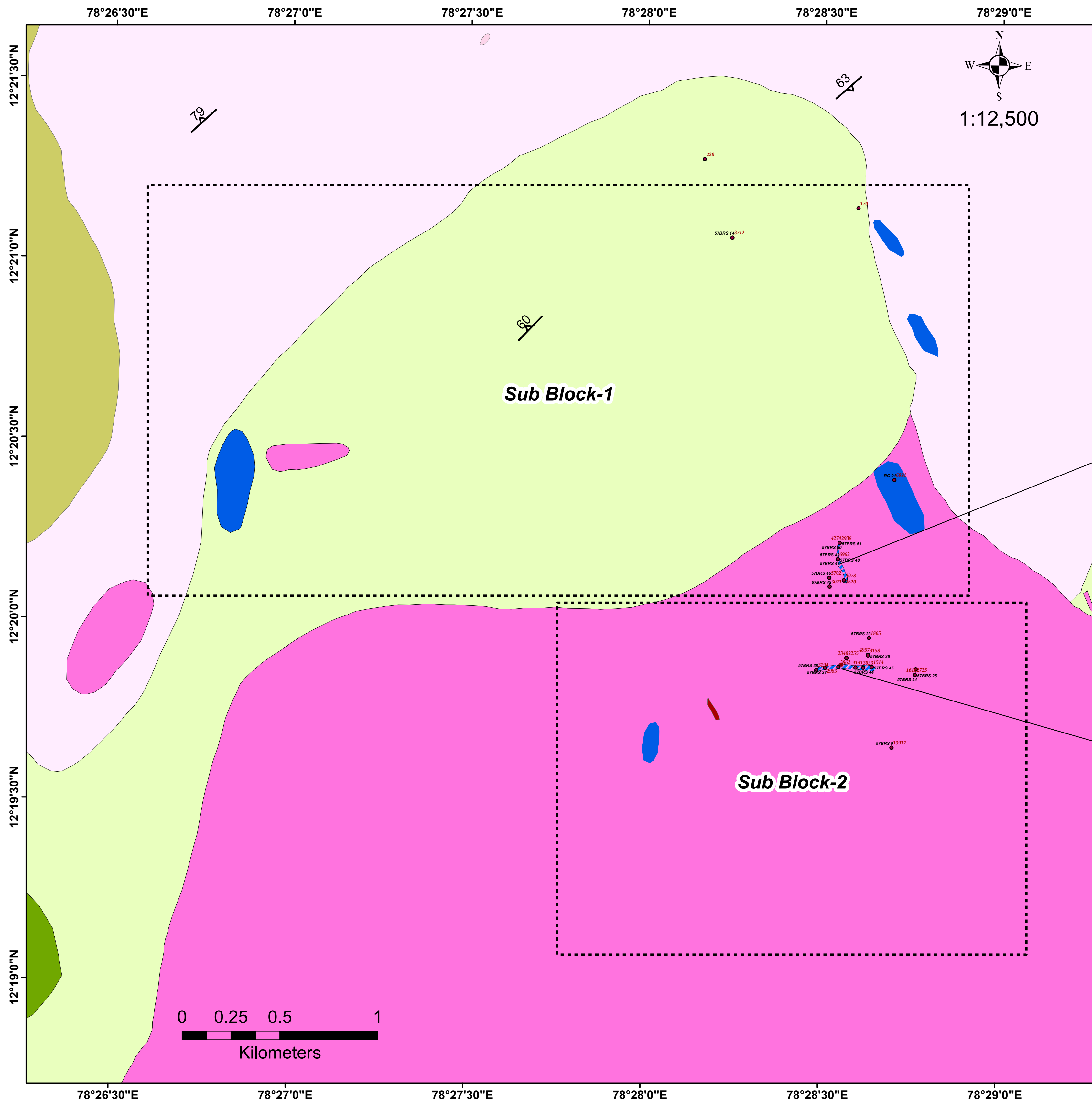
-  Boundary Corner Points
-  Proposed Samalpatti Block Boundary

PLATE NO : 01			
Title	KEY MAP		
Block	Samalpatti REE & RM Block		
Extent	25.5 Sq. Km		
Village	Samalpatti	Taluk	Uthangarai
District	Krishnagiri	State	Tamil Nadu
PROSPECTOR		 KIOCL LIMITED (Notified Exploration Agency) Redg. Off : BLOCK II, KORAMANGALA BANGALURU 560034 (www.kioclltd.in)	

LARGE SCALE GEOLOGICAL MAP OF SUB BLOCKS 01 & 02



Legend

Sub Blocks
 ● BRS Location
 Trench Location

GEOLOGY


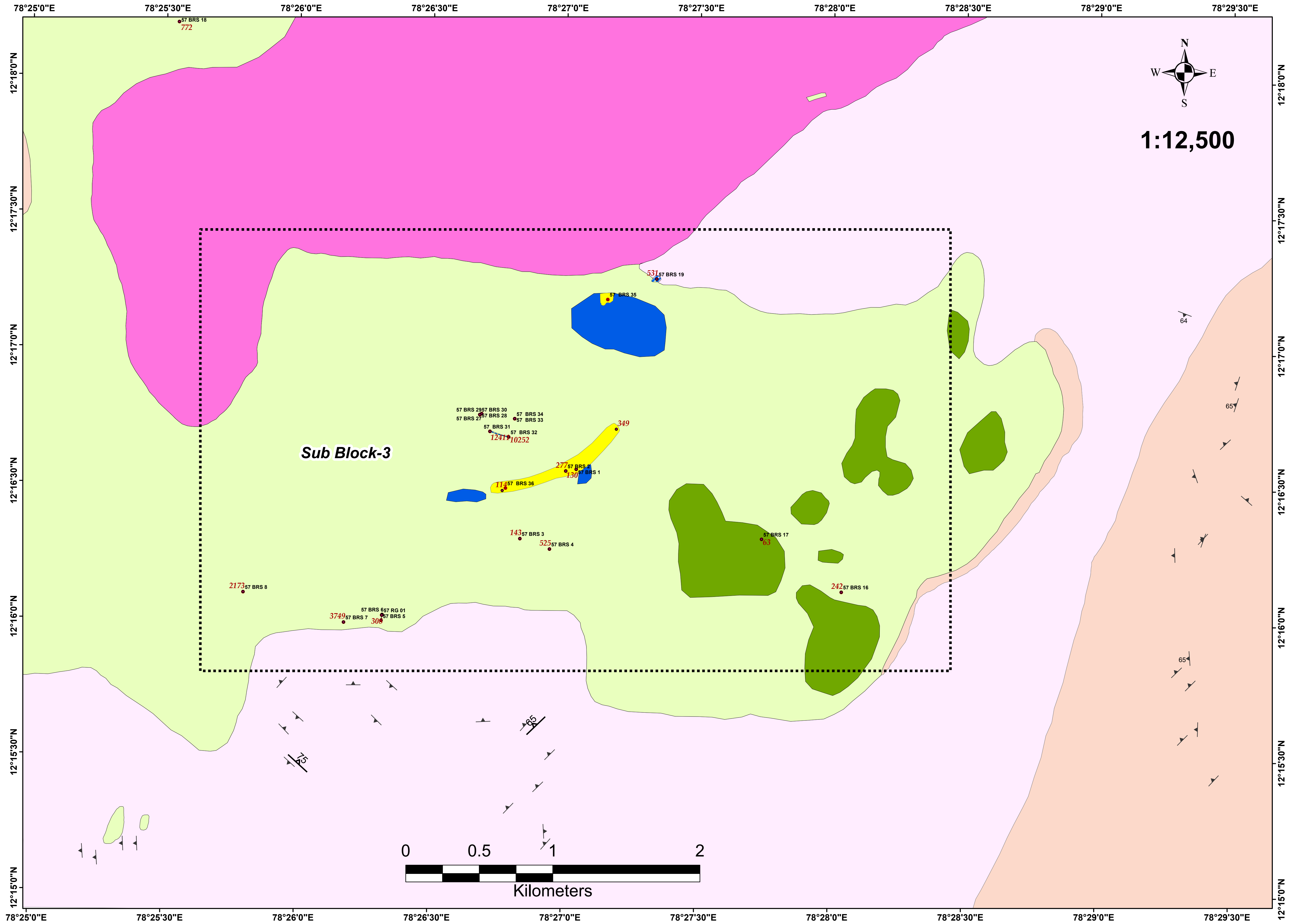
 Amphibolite	 Charnockite	 Syenite
 Basic Dyke	 Dunite	 Carbonatite as per GSI 2016-17
 Meta Pyroxenite	 Epidote Hornblende Gneiss	 Carbonatite as per KIOCL 2025-26
		 Crystalline Limestone

PROSPECTOR



KIOCL LIMITED

(Notified Exploration Agency)
 Redg.Off : BLOCK II, KORAMANGALA
 BANGALURU 560034
 (www.kioclltd.in)



1:12,500

Legend

- BRS Location
- Sub Block
- Strike and Dip of Foliation

GEOLOGY

- | | | |
|--------------------|---------------------------|----------------------------------|
| Amphibolite | Meta Pyroxenite | Syenite |
| Basic Dyke | Charnockite | Carbonatite as per GSI 2016-17 |
| Meta Pyroxenite | Dunite | Carbonatite as per KIOCL 2025-26 |
| Pyroxene Granulite | Epidote Hornblende Gneiss | Crystalline Limestone |

PLATE NO : 04 (b)			
Title	Geological Map of Sub Block 03 with location of BRS,Trenches & Borehole (1: 12,500 Scale)		
Block	Samalpatti REE & RM Block		
Extent	28.5 Sq. Km		
Village	Samalpatti	Taluk	Uthangarai
District	Krishnagiri	State	Tamil Nadu

PROSPECTOR

KIOCL LIMITED
(Notified Exploration Agency)
Redg.Off : BLOCK II, KORAMANGALA
BANGALURU 560034
(www.kioclltd.in)

